

THE STATE OF TEXAS §
§
COUNTY OF SAN JACINTO §

WHEREAS, pursuant to the provisions of that certain instrument dated May 26, 1970, recorded in Volume 119, Page 68, of the Deed Records in the Office of the County Clerk of San Jacinto County, Texas, certain restrictions ("Restrictions") were imposed upon lots in Imperial Point Section of Cape Royale Subdivision, a subdivision in San Jacinto County, Texas, according to the plat thereof recorded in Volume 130, Page 172 of the Deed Records in the Office of the County Clerk of San Jacinto County, Texas ("Subdivision").

WHEREAS, Paragraph 26(c) of the Restrictions provides that such Restrictions may be repealed, amended or modified at any time by majority vote of the lot owners in the Subdivision, each lot entitling its owner to one vote, such repeal, amendment or modification to be effected by any instrument in writing executed by such majority of said lot owners, and filed for record in the office of the County Clerk of San Jacinto County, Texas; and

WHEREAS, the Restrictions were amended in certain particulars by that certain instrument recorded in Volume 180, Page 277 of the Deed Records in the County Clerk of San Jacinto County, Texas; and

WHEREAS, it is the desire of the undersigned owners of a majority of the lots in the Subdivision to further amend the Restrictions;

NOW, THEREFORE, KNOW ALL MEN BY THESE PRESENTS: That the undersigned owners of a majority of the lots located in the Subdivision do hereby amend the Restrictions by deleting Paragraph 27 entitled "Park Reserve Tract" in its entirety.

EXCEPT as heretofore and as herein amended, all of the provisions in said instrument dated May 26, 1970, recorded in Volume 119, Page 68 of the Records in the Office of the County Clerk of San Jacinto County, Texas, are hereby ratified and confirmed and shall remain in full force and effect as originally written.

EXECUTED this 13th day of September, 1987, by the parties hereto in multiple original counterparts, each of which shall have the full force and effect of an original, but constituting only one instrument, as of the day and year first above written.

Property Description
Lot 38 Block 1

Owner(s) Signature

Thomas Steven Colburn

Printed Name

Thomas Steven Colburn
Signature

Lot 38 Block 1

Diane H. Colburn

Printed Name

Diane H Colburn
Signature

STATE OF TEXAS §
COUNTY OF SAN JACINTO §

This instrument was acknowledged before me on 13th Sept. 1987, by Thomas Colburn

Karen Bond
Printed Name: Karen Bond
Notary Public, State of Texas
My Commission Expires: 4/29/90

STATE OF TEXAS §
COUNTY OF SAN JACINTO §

This instrument was acknowledged before me on 13th Sept. 1987, by Diane H. Colburn

Karen Bond
Printed Name: Karen Bond
Notary Public, State of Texas
My Commission Expires: 4/29/90

When Recorded Return To:
The Woodlands Corporation
Attn: Mary Rose
P. O. Box 4000
The Woodlands, Texas 77380

AMENDMENT OF RESTRICTIONS
CAPE ROYALE SUBDIVISION
IMPERIAL POINT SECTION.

3277

THE STATE OF TEXAS
COUNTY OF SAN JACINTO

§
§
§

KNOW ALL MEN BY THESE PRESENTS:

WHEREAS, by instrument recorded on June 30, 1970, in Volume 119, Pages 68, et seq. of the Deed Records of San Jacinto County, Texas, Mitchell & Mitchell Land Development Co. (now Mitchell Development Corporation of the Southwest), as the "Developer", adopted, established and imposed certain restrictions, declarations, reservations, protective covenants, limitations, conditions and easements (the "Restrictions") for the benefit of all present and future owners of lots in Cape Royale, Imperial Point Section, a subdivision in San Jacinto County, Texas, according to the map thereof recorded in Volume 118, Page 504, and as replatted by map thereof recorded in Volume 130, Page 172, all in the Map Records of San Jacinto County, Texas ("the Subdivision"); and

WHEREAS, the Restrictions provide that such Restrictions may be repealed, amended or modified at any time by majority vote of the lot owners in the Subdivision, each lot entitling its owner to one vote, such repeal, amendment or modification to be effected by any instrument in writing executed by such majority of said lot owners, and filed for record in the office of the County Clerk of San Jacinto County, Texas; and

WHEREAS, it is the desire of the lot owners of the Subdivision to amend said Restrictions in the manner hereinbelow set forth;

NOW, THEREFORE, the undersigned, being a majority of the lot owners in the Subdivision, have amended, and do hereby amend the Restrictions by adding thereto the following provisions, to-wit:

1. Each owner of a lot within the Subdivision shall be responsible for maintaining his lot in such a manner as to

prevent damage to public or private utility lines or facilities located in, on, or under his lot. Such maintenance shall include, but not by way of limitation, bulkheading. In the event of a violation or breach of this covenant herein contained which violation or breach continues after fifteen (15) days written notice to the owner of any lot involved setting forth the nature of such violation or breach and the specific action to be taken to remedy such violation or breach, the Developer, its successors or assigns, the Cape Royale Property Owners' Association and/or any municipal utility district owning, operating or maintaining such utility lines or facilities, and their agents, shall have the right at reasonable times to enter upon the land on which such violation or breach exists and to take the actions specified in the notice to the owner to remedy, abate and remove, at the expense of the owner thereof, such conditions as may be reasonably necessary to protect the public or private utility lines; and the said party shall not thereby be deemed guilty in any manner of trespass for such entry, abatement or removal. The cost of such remedy or abatement shall be paid to the Developer, the Cape Royale Property Owners' Association or the municipal utility district incurring the expense upon demand and if not paid within thirty (30) days thereof, shall become a lien upon the lot affected in the same manner as a lien securing the maintenance charge; provided, however, that any such lien shall be subordinate and inferior to any voluntary lien, including any renewal and/or extension thereof, created on any lot or lots in the subdivision by an owner thereof for the purpose of obtaining a construction or permanent loan or both such loans for the purpose of improving such lot or lots. The rights and remedies provided for in this paragraph are in addition to, and not in lieu of, all other rights and remedies to enforce the Restrictions available at law or in equity.


Except as amended hereby, said Restrictions shall remain as originally written.

The undersigned lienholders join in the execution hereof solely as lienholders for the purpose of subordinating their

THE STATE OF TEXAS
COUNTY OF PORTER

BEFORE ME, the undersigned authority, on this day personally appeared FLOYD J. KLAMUT and JUDITH L. KLAMUT known to me to be the persons whose names are subscribed to the foregoing instrument, and acknowledged to me that they executed the same for the purposes and consideration therein expressed.

GIVEN UNDER MY HAND AND SEAL OF OFFICE on JAN 21, 1978.




Marshall A. Sany
Notary Public

THE STATE OF ~~TEXAS~~ INDIANA)
COUNTY OF PORTER

BEFORE ME, the undersigned authority, on this day personally appeared FLOYD J. KLAMUT and JUDITH L. KLAMUT known to me to be the persons whose names are subscribed to the foregoing instrument, and acknowledged to me that they executed the same for the purposes and consideration therein expressed.

GIVEN UNDER MY HAND AND SEAL OF OFFICE on JAN 21, 1978.



Marshall A. Sany
Notary Public

THE STATE OF TEXAS)
COUNTY OF

BEFORE ME, the undersigned authority, on this day personally appeared _____ and _____ known to me to be the persons whose names are subscribed to the foregoing instrument, and acknowledged to me that they executed the same for the purposes and consideration therein expressed.

GIVEN UNDER MY HAND AND SEAL OF OFFICE on _____, 1978.

Notary Public

THE STATE OF TEXAS)
COUNTY OF

BEFORE ME, the undersigned authority, on this day personally appeared _____ and _____ known to me to be the persons whose names are subscribed to the foregoing instrument, and acknowledged to me that they executed the same for the purposes and consideration therein expressed.

GIVEN UNDER MY HAND AND SEAL OF OFFICE on _____, 1978.

Notary Public

File No. 3277
This instrument was filed for record on the 11th day of June, 1979 at 2:00 o'clock P.M. and duly recorded in Vol. 185 Page 139 of 889 of the Deed Records of this Office.
Mrs. Imogene H. Trapp
Clerk of SAN JACINTO COUNTY, TEXAS
by James D. Hayes Deputy

#1234

RESTRICTIONS
CAPE ROYALE SUBDIVISION
IMPERIAL POINT SECTION

THE STATE OF TEXAS X
 X
COUNTY OF SAN JACINTO X KNOW ALL MEN BY THESE PRESENTS:

THAT, MITCHELL & MITCHELL LAND DEVELOPMENT CO., a Texas corporation (referred to herein as "Developer"), with offices and principal place of business in Houston, Harris County, Texas, acting herein by and through its duly authorized officers, is the owner of all that certain real property situated in San Jacinto County, Texas, known as Cape Royale Subdivision, Imperial Point Section (being sometimes referred to herein as "the Subdivision"), according to the map of said Cape Royale Subdivision, Imperial Point Section, filed for record in the Office of the County Clerk of San Jacinto County, Texas, on May 11, 1970, under County Clerk's File Number 955, to which map and the record thereof reference is here made for a full and particular description of said real property.

Developer desires to create and carry out a uniform plan for the improvement, development and sale of all of the lots in the Subdivision, for the benefit of the present and future owners of said lots, and for the protection of property values in the Subdivision; and, to that purpose, Developer hereby adopts, establishes and imposes the following declarations, reservations, protective covenants, limitations, conditions and easements to apply uniformly to the use, improvement, occupancy and conveyance of all lots in the Subdivision; and each contract or deed which may be hereafter executed with regard to any of the lots in the Subdivision shall conclusively be held to have been executed, delivered and accepted subject to the following (regardless of whether or not the same are set out in full or by reference in said contract or deed):

SUBDIVISION RESTRICTIONS

1. Use. None of the lots or the improvements thereon shall be used for anything other than single-family, private residential purposes, and all lots in the Subdivision shall be known as residential lots. No commercial activity shall be permitted on any residential lot, nor shall any commercial activity be engaged in from any such residential lot.

2. Lot area. No lot may be resubdivided; provided however, that individual lots may be divided between abutting owners and thereafter each owner's resulting oversize tract shall be considered as one lot. Nothing herein contained shall prohibit the construction of a single residence on two (2) lots, in which case both such lots shall be considered as one lot for building purposes. Irrespective of the foregoing provisions of this Paragraph 2, the maintenance fund assessment hereinafter set forth shall be and remain applicable to all lots as originally platted. —

3. Architectural Control Committee. An Architectural Control Committee ("Committee") shall be appointed, from time to time, by Developer, whose purpose it shall be to review plans, to insure for all owners harmony of location, and harmony of external and structural design and quality with existing structures. The Committee shall have the right to designate a representative to act for it in all matters arising hereunder. Until such time as the Committee has been constituted and appointed, Developer, or its nominee or representative, shall carry out all functions of the Committee relating to these restrictions. After Developer has sold 75% of the lots in all sections of Cape Royale Subdivision, or sooner at the sole election of Developer, the members of the Committee shall be selected by the Cape Royale Property Owners' Association ("Association").

4. Structures

(a) No residence shall be constructed or permitted to remain on any residential lot in the Subdivision unless such residence shall meet the following requirements as to living area:

(1) As to Lots 8 to 11, inclusive, 16 to 44, inclusive, and 46 to 53, inclusive, all in Block 1, each such residence shall have a minimum of 1,200 square feet of living area.

(2) As to all lots except those referred to in Paragraph 4 (a) (1) above, each such residence shall have a minimum of 1,000 square feet of living area.

(b) No improvements shall be placed on any lot until the building plans, specifications and plot plans showing the location of such improvements on the lot, have been approved in writing by the Committee. Likewise, the alteration of any existing improvements which materially affects or changes the exterior design thereof may not be made until the plans for such alterations have been approved in writing by the Committee. In the event the Committee disapproves of any such plans, specifications and/or plot plans, notice of such disapproval shall be delivered in person or by registered or certified letter addressed to the party submitting the same at an address which must be supplied with the submission. In passing upon all of such plans, specifications and/or plot plans, the Committee may take into consideration, among other things, the suitability of any such proposed building or structure or the alteration thereof and the materials of which it is to be constructed to the lot or plot upon which it is to be constructed, and the affect thereof upon adjacent neighboring or other lots or plots. Any such notice shall set forth the elements disapproved and the reason or reasons therefor, but need not contain suggestions as to methods of curing any matters or things disapproved. The judgment of the Committee in this respect in the exercise of its sole and absolute discretion shall be final and conclusive. If said Committee fails to approve or disapprove said plans, specifications and/or plot plans within thirty (30) days after the same have been received by the Committee, it will be presumed that the same have been approved. These requirements for approval by the Committee as herein set out cover not only the residences to be constructed in the Subdivision, but all piers and other structures built in the water as well as on the land, and also apply to any retaining walls and any significant moving of soil in or out of the water.

(c) All structures which extend into the water shall meet the following requirements:

(1) Such structures shall not extend into the water more than 25 feet except for Lots 8 to 11, inclusive, Lots 16 to 29, inclusive, and Lots 47 to 53, inclusive, all in Block 1, as to which such structures may not extend into the water more than fifteen (15) feet. —

(2) No part of such structures shall be closer to any projected side property lot line than ten (10) feet.

(3) No such structures shall extend more than twenty-five (25) feet parallel to the water's edge.

(4) Notwithstanding the foregoing, an exception may be made by the Committee in cases where such an exception is necessary because of shallow water or other unusual circumstances, approval of such exception to be given in writing to the owner of the lot affected.

(d) No part of any building shall be located on any residential lot nearer than twenty (20) feet to any street. No part of any building shall be located nearer than five (5) feet to any interior lot line, except that in the event of common ownership of more than one (1) lot and the construction of one (1) building on more than one (1) lot, the combined area owned shall be considered as one (1) lot for this purpose. The building set-back lines may be relaxed by decision of the Committee, if the above described distances are not feasible, considering the terrain and/or dimensions of the lot.

(e) No structure shall be occupied or used for residential or storage purposes (other than for the storage of building materials to be used in the construction and completion thereof) until the exterior thereof shall have been fully completed in accordance with the approved plans and specifications.

(f) Each residence, once commenced, must be "dried in" within six (6) months from the date of commencement thereof. By the term "dried in" is meant that the exterior must have the appearance of being a complete house, including all necessary windows, doors, roof, paint and trim. If any such residence is not "dried in" within six (6) months after the date on which such residence is commenced, the owner of same hereby gives the Committee or its representative or agent the right and authority to enter upon the property upon which such structure is situated, and to disassemble such structure and store the building materials on the premises or elsewhere at the discretion of the Committee. The owner or occupant of any such lot agrees, by the purchase or occupancy thereof, that the Committee shall not be liable in trespass or otherwise in entering upon said lot and disassembling any such structure.

(g) No trailer, mobile home, tent, shack, camper, garage, barn or other outbuilding or structure of a temporary character shall, at any time, ever be used as a residence, temporary or permanent, nor shall any structure of a temporary character ever be used in any way or moved onto or permitted to remain on any lot except during construction of permanent structures.

(h) No fence, wall or hedge having a height of more than three (3) feet shall be located nearer any front street line or waterfront lot line than thirty (30) feet, or nearer any side street line than twenty-five (25) feet. No fence or wall having a height greater than seven (7) feet shall be constructed or permitted to remain in the subdivision.

5. Signs. No "For Sale" sign or "For Rent" sign or any other advertising structures may be displayed in the Subdivision without the prior written approval of Developer.

6. Nuisances. No noxious or offensive activity shall be carried on or maintained on any lot in the Subdivision, nor shall anything be done or permitted to be done thereon which may be or become a nuisance in the neighborhood.

7. Firearms. The use or discharge of firearms in the Subdivision is expressly prohibited.

8. Garbage and trash disposal. No lot shall be used or maintained as a dumping ground for garbage. Trash, garbage or other rubbish shall be kept only in sightly, sanitary containers. Each lot owner shall be responsible for disposing of all of his trash, garbage and rubbish.

9. Unsightly storage. If open carports are used, no unsightly storage and/or unsightly vehicles shall be permitted therein.

10. Camping. No camping shall be permitted in the Subdivision at any time.

11. Animals. No horses, cows, poultry, or livestock of any kind (other than house pets) may be kept on any lot in the Subdivision.

12. Off-street parking. Both prior to and after the occupancy of a dwelling on any lot, the owner shall provide appropriate space for off-street parking for his vehicle and/or boat.

13. Weeds. The owner of each lot shall keep the same clean and free of weeds such as will be in keeping with the other property and the community at any particular time. Upon failure to do this, Developer or the Association may have the lot cleaned and the cost or expense thereof shall be payable on demand by the owner to Developer or the Association, as the case may be.

14. Sewerage and water. No building or structure shall be occupied as a residence unless all plumbing fixtures, dishwashers and toilets are connected to the established sewerage system in the Subdivision. A fee of Five Hundred (\$500.00) Dollars will be charged to each lot owner to connect his residence to the water system and to the sewerage disposal system serving the Subdivision, such fee to be paid in cash at the time plans for improvements are submitted to the Architectural Control Committee under Paragraph 4 (b) above. Each lot owner shall, at his expense, connect his residence to the water line and to the sewerage gathering line serving his lot. A monthly charge shall be made for water and sewer service. Nothing herein contained to the contrary shall prevent the installation and operation of water and sanitary sewer facilities by a water district or other governmental authority in said Subdivision.

15. Underground electric connection charge. Each lot owner shall be required to pay the sum of \$75.00 when and if his residence is connected to an underground electric system, said sum of \$75.00 to be payable to the electric utility company for extension of underground electric service from the transformers or secondary pedestals to the residence.

16. Utility Easements. An easement is expressly reserved in, on, over, under and through those portions of the lots as shown on the Subdivision map for the purpose of installing, repairing and maintaining electric power, water, sewerage, gas, telephone and similar utility facilities and services. There is also reserved and dedicated hereby for the use of the Developer and any public or private utility company an unobstructed aerial easement five (5) feet wide from a plane twenty (20) feet above the ground upward, located adjacent to and above all dedicated utility easements as shown on the map or plat of the Subdivision. The easements reserved and dedicated under the terms and provisions hereof and under the terms and provisions of the Subdivision plat shall be for the general benefit of the Subdivision as herein defined and any other land owned or acquired by Developer in the vicinity thereof, and shall also inure to the benefit and may be used by any public or private utility company entering into and upon said property for the purposes aforesaid, without the necessity of any further grant of such easement rights to such utility companies. Fences, walls and shrubbery hedges shall be permitted on any such easements except those easements being used for underground electric and/or telephone systems, provided: (i) that such fences, walls and hedges do not interfere in any way with the use of such easements by any public or private utilities then utilizing or thereafter designed to utilize the same, (ii) that the right of the owners of such fences, walls and hedges shall at all times be and remain subordinate and inferior in every way to the right of public and private utilities; and (iii) that such public or private utilities at any time may, without liability of any kind to the owner or owners thereof, remove any such fence, wall or hedge where the removal of the same is incidental to or necessary for the performance of public or private utility operations. No buildings or structures of any character may be erected or allowed to remain on any utility easement.

17. Association membership. All purchasers of a lot or lots in the Subdivision must be members of the Association.

18. Park and Recreational Areas. All property owners, members of their families and their guests, shall have the right of ingress and egress to the lake through the park areas as shown on the Subdivision plat. Such right shall extend to and include the owners of lots within the Imperial Point Section of Cape Royale Subdivision as well as all other sections of Cape Royale Subdivision developed by the Developer from lands contiguous to or in the vicinity of the said Imperial Point Section of Cape Royale Subdivision. All parks, lakes and beach improvements shall be available for use by such property owners, their families and guests, at their own risk. When 75% of the lots in all sections of Cape Royale Subdivision have been sold, or sooner at the election of the Developer, Developer may transfer title to all park and other community areas to the Association or other civic organization active in the area, after which the operation of and maintenance and payment of taxes on such park and other community area shall be the responsibility of such transferee.

19. Easements in favor of the Trinity River Authority of Texas. The property included in the Subdivision is subject to certain easements in favor of The Trinity River Authority of Texas,

and the use of the land area contained in said easements is further subject to the approval by The Trinity River Authority of Texas as set out in that certain conveyance from Mitchell & Mitchell Land Development Co. to The Trinity River Authority of Texas dated January 10, 1968, recorded in Volume 107, Page 506, of the Deed Records of San Jacinto County, Texas, to which instrument and the record thereof reference is hereby made for all purposes. All references to the improvements to be located within such easement areas as contained in these Restrictions, are hereby expressly made subject to the approval of The Trinity River Authority of Texas.

20. Oil, Gas and Mineral Development. No oil or gas drilling, oil or gas development operations, oil or gas refining or treatment, quarrying or mining operations of any kind shall be permitted upon any residential lot in the Subdivision, nor shall oil or gas wells, or tunnels, mineral excavations or shafts be permitted on any residential lot at any time while these restrictions remain in full force and effect. No derricks or other structure designed for use in boring or drilling for oil or gas shall be erected, maintained or permitted on any residential lot in the Subdivision at any time while these restrictions remain in force and effect.

21. Drainage structures. Drainage structures under private driveways shall always have a net drainage opening area of sufficient size to permit the free flow of water without back-water.

22. Cutting of Trees. No growing trees 6" or more in diameter measured at a point 12" from the ground may be cut from any lot without the prior written approval of the Committee, except only for such trees as may be removed where necessary to the construction of improvements on the lot.

23. Maintenance Fund. Each lot in the Subdivision, from and after the sale thereof by Developer, is hereby subjected to an annual maintenance charge of \$5.00 per month (\$60.00 per year) per lot, for the purpose of creating a fund to be known as the "Cape Royale Maintenance Fund", to be paid by the Purchaser of each such lot in conjunction with a per lot charge to be paid by the purchasers of other lots in the Subdivision, the same to be secured by the vendor lien upon said lots, said maintenance charge to be payable monthly in advance as directed by the Developer or the Association, as the case may be. At such time as Developer has transferred the title to 75% of the residential lots in all Sections of Cape Royale Subdivision, or sooner if notice to such effect is given by Developer to the Association, the responsibility for the collection and disbursement of such maintenance fund may be delegated to the Association. The annual maintenance charge may be increased from year to year up to an annual increase not to exceed 10% of the maintenance charge for the previous year, provided that such maintenance

charge may not exceed \$75.00 per year without the approval of a majority of Cape Royale lot owners. Funds arising from such charge may be applied, so far as sufficient, toward the payment of maintenance or improvement expenses incurred for any or all of the following purposes: lighting, streets, sidewalks, paths, parks, parkways, esplanades, areas between curbs and sidewalks, swimming pools, clubhouse facilities, ramps, boat landings, boat basins, and other similar recreational facilities, collecting and disposing of garbage, ashes, rubbish, and the like, employing policemen and watchmen, providing fire protection, caring for vacant lots, collecting of maintenance charges, enforcement of restrictions, and doing any other things necessary or desirable in the opinion of the Developer to keep the property neat and in good order, or which it considers of general benefit to the owners or occupants of the Subdivision, it being understood that the judgment of the Developer (or the Association, as the case may be) in the expenditure of said fund shall be final so long as such judgment is exercised in good faith. Any and all liens securing said maintenance charge are hereby declared to be expressly subordinate and inferior to any voluntary lien, including any renewal and/or extension thereof, created on any lot or lots in the Subdivision by an owner thereof for the purpose of obtaining a construction or permanent loan or both such loans for the purpose of improving such lot or lots. Said subordination of liens shall continue and be in full force and effect for so long as such construction or permanent loan is outstanding.

24. Covenants running with the Land. All of the restrictions, covenants and conditions herein provided for and adopted shall apply to each and every lot in the Subdivision, and shall be covenants running with the land. Developer, its successors and assigns, shall have the right to enforce observance and performance of the restrictions and covenants contained and provided for herein, and in order to prevent a breach or to enforce the observance or performance of same, shall have the right, in addition to all legal remedies or remedies elsewhere provided herein, to an injunction either prohibitive or mandatory. The owner of any lot or lots in the Subdivision affected shall likewise have the right either to prevent a breach of any such restrictions or covenants or to enforce the performance thereof.

25. Partial Invalidity. Invalidation of any of these covenants, restrictions or conditions by court judgment or otherwise, shall not effect, in any way, the validity of any of the other covenants, restrictions or conditions, all of which shall remain in full force and effect. Acquiescence in any violation, shall not be deemed a waiver of the right to enforce against the violator or others the conditions so violated or any other conditions; and Developer shall have the right to enter the property of the violator and correct the violation, or to require that the same be corrected.

26. Duration of restrictions.

(a) The restrictions and covenants herein provided for and adopted shall remain in full force and effect until December 31, 1998, subject to modification or amendment as hereinafter provided.

(b) At the end of the term provided in 26 (a) above, and at the end of each ten (10) year extension herein provided for, these restrictions shall be automatically extended and renewed for succeeding periods of ten (10) years each, unless, within six (6) months prior to the date such restrictions and covenants would otherwise be automatically extended, an instrument shall have been signed by the then owners of a majority of lots in the Subdivision, each lot entitling its owner to one (1) vote, and shall have been recorded in the Office of the County Clerk of San Jacinto County, Texas, agreeing to change said restrictions and covenants in whole or in part. —

(c) Any or all of the restrictions, covenants and conditions herein contained may be repealed, amended or modified at any time by a majority vote of the lot owners in the Subdivision, each lot entitling its owner to one (1) vote. Such repeal, amendment or modification shall be effected by an instrument in writing executed by such majority of said lot owners, and filed for record in the office of the County Clerk of San Jacinto County, Texas.

27. Park Reserve Tract. With reference to Lot 45, of Block 1, designated as Park Reserve on the Subdivision Plat, Developer covenants that said tract shall be used primarily for recreational purposes.

28. Reserve Tracts "A" and "B". The tracts designated as Reserve "A" and Reserve "B" on the Subdivision Plat are reserved for waterflood easement purposes.

29. Headings. All sections and paragraph headings used herein are for convenience only and shall have no efficacy in construing any of the restrictions, covenants or conditions herein contained.

30. Joinder of lienholder. The undersigned lienholder joins in the execution hereof solely as lienholder for the purpose of subordinating its liens to these restrictions, reservations, covenants and conditions with the understanding, however, that:

(a) Except to the extent of subordinating its liens to the restrictions, reservations, covenants and conditions herein provided for, such liens are continued in full force and effect as first and prior liens upon the property described in the security instruments given to secure the indebtedness now or hereafter held by the lienholder; and

(b) Said subordination excepts from the operation thereof any charge, fee or lien created in this instrument which under any theory or circumstance can be prior or equal to the liens held by the lienholder.

IN WITNESS WHEREOF, these presents have been executed in counterparts, each executed counterpart to have the full force and effect of an original, this the 20th day of May, 1970.

OWNER

MITCHELL & MITCHELL LAND
DEVELOPMENT CO.

By: *M. D. [Signature]*
Vice President *MB*

LIENHOLDER

AMERICAN GENERAL LIFE INSURANCE
COMPANY

By: *RK Lawrence*
Vice President *RL*

ATTEST:

[Signature]
Assistant Secretary

ATTEST:


JAMES P. LITTLE
Assistant Secretary

THE STATE OF TEXAS X

COUNTY OF HARRIS X

BEFORE ME, the undersigned authority, on this day personally appeared Mr. Thompson, known to me to be the person whose name is subscribed to the foregoing instrument as Vice President of MITCHELL & MITCHELL LAND DEVELOPMENT CO., a corporation, and acknowledged to me that he executed the same for the purposes and consideration therein expressed, in the capacity stated, and as the act and deed of said corporation.

GIVEN UNDER MY HAND AND SEAL OF OFFICE this the 20th day of May, 1970.



[Signature]
Notary Public in and for
Harris County, Texas

THE STATE OF TEXAS X

COUNTY OF HARRIS X

BEFORE ME, the undersigned authority, on this day personally appeared K. K. Lawrence, known to me to be the person whose name is subscribed to the foregoing instrument as Vice President of AMERICAN GENERAL LIFE INSURANCE COMPANY, a corporation, and acknowledged to me that he executed the same for the purposes and consideration therein expressed, in the capacity stated, and as the act and deed of said corporation.

GIVEN UNDER MY HAND AND SEAL OF OFFICE, this the 26th day of May, 1970.

Kathy Scott
Notary Public in and for
Harris County, Texas

STATE OF TEXAS
COUNTY OF SAN JACINTO | I, MRS. IMOGENE H. TRAPP, COUNTY CLERK OF SAN JACINTO COUNTY, DO HEREBY CERTIFY THAT THE FOREGOING INSTRUMENT WAS FILED IN MY OFFICE ON THE 2nd DAY OF June A. D. 19 70 AT 10:45 O'CLOCK A. M. AND DULY RECORDED THIS 3rd DAY OF June A. D. 19 70 AT 9:40 O'CLOCK A. M. IN THE DEED RECORDS OF SAID COUNTY, IN VOLUME 119 ON PAGES 68 et seq.

WITNESS MY HAND AND THE SEAL OF THE COUNTY COURT OF SAID COUNTY, AT OFFICE IN COLD SPRINGS, THE DAY AND YEAR LAST ABOVE WRITTEN.

Imogene H. Trapp CLERK
COUNTY COURT, SAN JACINTO COUNTY.

BY _____ DEPUTY

No. 1234

PAID

JUN 2 1970

10145

ADD TO THE ACCOUNT OF THE COUNTY CLERK
IN HARRIS COUNTY, TEXAS

EASTEX TITLE CO.

PAUL W. WOMMACK

AT NEW AC 1
1560 JN CLUB DR. #2
HOUSTON, TEXAS 77057
CALL 76719

\$ 1450

5635

AMENDMENT TO RESTRICTIONS
CAPE ROYALE SUBDIVISION
IMPERIAL POINT SECTION

VOL 62: 507

THE STATE OF TEXAS §
§
COUNTY OF SAN JACINTO §

WHEREAS, pursuant to the provisions of that certain instrument dated May 26, 1970, recorded in Volume 119, Page 68, of the Deed Records in the Office of the County Clerk of San Jacinto County, Texas, certain restrictions ("Restrictions") were imposed upon lots in Imperial Point Section of Cape Royale Subdivision, a subdivision in San Jacinto County, Texas, according to the plat thereof recorded in Volume 130, Page 172 of the Deed Records in the Office of the County Clerk of San Jacinto County, Texas ("Subdivision").

WHEREAS, Paragraph 26(c) of the Restrictions provides that such Restrictions may be repealed, amended or modified at any time by majority vote of the lot owners in the Subdivision, each lot entitling its owner to one vote, such repeal, amendment or modification to be effected by any instrument in writing executed by such majority of said lot owners, and filed for record in the office of the County Clerk of San Jacinto County, Texas; and

WHEREAS, the Restrictions were amended in certain particulars by that certain instrument recorded in Volume 180, Page 277 of the Deed Records in the County Clerk of San Jacinto County, Texas; and

WHEREAS, it is the desire of the undersigned owners of a majority of the lots in the Subdivision to further amend the Restrictions;

NOW, THEREFORE, KNOW ALL MEN BY THESE PRESENTS: That the undersigned owners of a majority of the lots located in the Subdivision do hereby amend the Restrictions by deleting Paragraph 27 entitled "Park Reserve Tract" in its entirety.

EXCEPT as heretofore and as herein amended, all of the provisions in said instrument dated May 26, 1970, recorded in Volume 119, of the Records in the Office of the County Clerk of San Jacinto County, Texas, are hereby ratified and confirmed and shall remain in full force and effect as originally written.

EXECUTED this 13th day of September, 1987, by the parties hereto in multiple original counterparts, each of which shall have the full force and effect of an original, but constituting only one instrument, as of the day and year first above written.

Property Description	Owner(s) Signature
Lot <u>38</u> Block <u>1</u>	Thomas Steven Colburn Printed Name <i>Thomas Steven Colburn</i> Signature
Lot <u>38</u> Block <u>1</u>	Diane H. Colburn Printed Name <i>Diane H. Colburn</i> Signature

STATE OF TEXAS §
COUNTY OF SAN JACINTO §

This instrument was acknowledged before me on 13th Sept, 1987, by Thomas Colburn

Karen Bond
Printed Name: Karen Bond
Notary Public, State of Texas
My Commission Expires: 4/28/90

STATE OF TEXAS §
COUNTY OF SAN JACINTO §

This instrument was acknowledged before me on 13th Sept, 1987, by Diane H. Colburn

Karen Bond
Printed Name: Karen Bond
Notary Public, State of Texas
My Commission Expires: 4/28/90

When Recorded Return To:
The Woodlands Corporation
Attn: Mary Rose
P. O. Box 4000
The Woodlands, Texas 77380

M

TO: CENTRAL RECORDS
FROM: MARY ROSE *MR*
DATE: OCTOBER 26, 1987
RE: AMENDMENT TO RESTRICTIONS
IMPERIAL POINT SECTION

Attached are 35 original Amendments to Restrictions for Imperial Point Section of CAPE ROYALE, which have been executed by the following lot owners:

MITCHELL DEVELOPMENT CORPORATION OF THE SOUTHWEST	Lots: 10,31,35,36, 37,38,39,40,41,42, 50,53.	Block 1
Paul R. Hampton	Lot 30	Block 1
	Lot 10	Block 2
Carlos Diaz and Eva P. Diaz	Lot 5	Block 1
Rev. Robert T. Gibson and Frances H. Gibson	Lot 8	Block 1
Jane M. Hollan	Lot 9	Block 1
Tom W. Hollis	Lot 11	Block 1
Bill Matthews	Lot 12	Block 1
Levy Rogers and Barbara Rogers	Lot 15	Block 1
Texas Engineering Inc. (by) M. D. Bailey, Pres.	Lot 17	Block 1
Sheldon Rufus Hawkins and Dell L. Hawkins	Lot 21	Block 1
Earl Newland	Lot 25	Block 1
Alvin H. Shipp and Melba N. Shipp	Lot 32	Block 1
Miller H. Walsh and Mimi Walsh	Lot 28	Block 1
J. Raul Herrera and Paula Herrera	Lot 34	Block 1
F. R. Kitzmiller and Patricia L. Kitzmiller	Lot 46 Lot 47	Block 1 Block 1
F. R. Kitzmiller and Patricia L. Kitzmiller	Lot 48	Block 1
B. R. Drew and Marjorie Drew	Lot 49	Block 1
Edward E. Hicks	Lot 52	Block 1
Alvin C. Reinhardt	Lot 54	Block 1
Ray F. Weston and Shirley C. Weston	Lot 56	Block 1
WIDENER UNIVERSITY W. David Eckard, III, Vice Pres.	Lot 58	Block 1
Wai S. Chinn and Betty Ng Chinn	Lot 2	Block 2

Donald C. Lamm and Jane H. Lamm	Lot 3	Block 2
Waylan R. West and A. Karen West	Lot 6	Block 2
Robert L. Schexnayder	Lot 7	Block 2
J. P. Lauzon Trust	Lot 11	Block 2
Linda Livingston	Lot 14	Block 2
Richard Schofman	Lot 18	Block 2
Richard F. Hoffman and Mary Hoffman	Lot 20	Block 2
Paul F. Hoffman and Tina Hoffman	Lot 21	Block 2
Ronald G. Phillips and Carol Phillips	Lot 23	Block 2
Claude M. Brookshire	Lot 24	Block 2
Barbara L. Searles	Lot 3	Block 3
Daniel D. Mangieri and Jolene Mangieri	Lot 4	Block 3
Michael C. Skinner	Lot 6	Block 3
Donald R. Collins	Lot 3 and 4	Block 4

cc: J. L. Rogers
Karen West
Laneil Matlock

277
AMENDMENT OF RESTRICTIONS
CAPE ROYALE SUBDIVISION
IMPERIAL POINT SECTION !

56

THE STATE OF TEXAS §
 § KNOW ALL MEN BY THESE PRESENTS;
COUNTY OF SAN JACINTO §

WHEREAS, by instrument recorded on June 30, 1970, in Volume 119, Pages 68, et seq. of the Deed Records of San Jacinto County, Texas, Mitchell & Mitchell Land Development Co. (now Mitchell Development Corporation of the Southwest), as the "Developer", adopted, established and imposed certain restrictions, declarations, reservations, protective covenants, limitations, conditions and easements (the "Restrictions") for the benefit of all present and future owners of lots in Cape Royale, Imperial Point Section, a subdivision in San Jacinto County, Texas, according to the map thereof recorded in Volume 118, Page 504, and as replatted by map thereof recorded in Volume 130, Page 172, all in the Map Records of San Jacinto County, Texas ("the Subdivision"); and

WHEREAS, the Restrictions provide that such Restrictions may be repealed, amended or modified at any time by majority vote of the lot owners in the Subdivision, each lot entitling its owner to one vote, such repeal, amendment or modification to be effected by any instrument in writing executed by such majority of said lot owners, and filed for record in the office of the County Clerk of San Jacinto County, Texas; and

WHEREAS, it is the desire of the lot owners of the Subdivision to amend said Restrictions in the manner hereinbelow set forth;

NOW, THEREFORE, the undersigned, being a majority of the lot owners in the Subdivision, have amended, and do hereby amend the Restrictions by adding thereto the following provisions, to-wit:

1. Each owner of a lot within the Subdivision shall be responsible for maintaining his lot in such a manner as to

278

prevent damage to public or private utility lines or facilities located in, on, or under his lot. Such maintenance shall include, but not by way of limitation, bulkheading. In the event of a violation or breach of this covenant herein contained which violation or breach continues after fifteen (15) days written notice to the owner of any lot involved setting forth the nature of such violation or breach and the specific action to be taken to remedy such violation or breach, the Developer, its successors or assigns, the Cape Royale Property Owners' Association and/or any municipal utility district owning, operating or maintaining such utility lines or facilities, and their agents, shall have the right at reasonable times to enter upon the land on which such violation or breach exists and to take the actions specified in the notice to the owner to remedy, abate and remove, at the expense of the owner thereof, such conditions as may be reasonably necessary to protect the public or private utility lines; and the said party shall not thereby be deemed guilty in any manner of trespass for such entry, abatement or removal. The cost of such remedy or abatement shall be paid to the Developer, the Cape Royale Property Owners' Association or the municipal utility district incurring the expense upon demand and if not paid within thirty (30) days thereof, shall become a lien upon the lot affected in the same manner as a lien securing the maintenance charge; provided, however, that any such lien shall be subordinate and inferior to any voluntary lien, including any renewal and/or extension thereof, created on any lot or lots in the subdivision by an owner thereof for the purpose of obtaining a construction or permanent loan or both such loans for the purpose of improving such lot or lots. The rights and remedies provided for in this paragraph are in addition to, and not in lieu of, all other rights and remedies to enforce the Restrictions available at law or in equity.

Except as amended hereby, said Restrictions shall remain as originally written.

The undersigned lienholders join in the execution hereof solely as lienholders for the purpose of subordinating their

THE STATE OF TEXAS
COUNTY OF Montgomery

280

BEFORE ME, the undersigned authority, on this day personally appeared P. Vernon Robbins, Vice President of Mitchell Development Corporation of the Southwest, a corporation, known to me to be the person and officer whose name is subscribed to the foregoing instrument, and acknowledged to me that he executed the same for the purposes and consideration therein expressed, in the capacity stated, and as the act and deed of said corporation.



GIVEN UNDER MY HAND AND SEAL OF OFFICE on Dec. 22, 1978.

Johnie M. Osborne
Notary Public
Johnie M. Osborne
My Commission expires 1-10-80

THE STATE OF TEXAS
COUNTY OF

BEFORE ME, the undersigned authority, on this day personally appeared _____, a corporation, known to me to be the person and officer whose name is subscribed to the foregoing instrument, and acknowledged to me that he executed the same for the purposes and consideration therein expressed, in the capacity stated, and as the act and deed of said corporation.

GIVEN UNDER MY HAND AND SEAL OF OFFICE on _____, 1978.

Notary Public

THE STATE OF TEXAS
COUNTY OF

BEFORE ME, the undersigned authority, on this day personally appeared _____, a corporation, known to me to be the person and officer whose name is subscribed to the foregoing instrument, and acknowledged to me that he executed the same for the purposes and consideration therein expressed, in the capacity stated, and as the act and deed of said corporation.

GIVEN UNDER MY HAND AND SEAL OF OFFICE on _____, 1978.

Notary Public

THE STATE OF TEXAS
COUNTY OF

BEFORE ME, the undersigned authority, on this day personally appeared _____, a corporation, known to me to be the person and officer whose name is subscribed to the foregoing instrument, and acknowledged to me that he executed the same for the purposes and consideration therein expressed, in the capacity stated, and as the act and deed of said corporation.

GIVEN UNDER MY HAND AND SEAL OF OFFICE on _____, 1978.

Notary Public

ED. FOR RECORD ON the 5th day of January A.D. 1979 at 9:00 o'clock A.M.
Y RECORDED THIS the 15th day of January A.D. 1979 at 10:35 o'clock A.M.
NO. 56 RECORDED: VOL. 180 PAGE 277 at sec.